

Loess Hills

NATIONAL SCENIC BYWAY


Group Travel Itinerary



Along the Loess Hills Ridge in Western Iowa

The ultimate route for majestic views along one of the most unique landforms in the Western Hemisphere





LHNSB

Group Travel Itinerary

The 220-miles (with an additional 185-miles of optional loops) of the Loess Hills National Scenic Byway is a visual treat of the fertile Missouri River Valley. These hills were formed by deposits of very fine, windblown soil, also known as loess, at the end of the last ice age. You'd have to travel to China to see any taller loess formations.

Unique Adventures

The Loess Hills is more than just a pretty view. These unique experiences will make your trip to Western Iowa memorable and fun! Cut your own lavender bouquet! The **Loess Hills Lavender Farm** provides a peaceful experience centered around the mystical and magical herb, lavender. Tour the beautiful lavender fields, and visit the gift shop to purchase lotions and bath products, allowing you to experience a piece of the farm in your home. Enjoy a 'high tea' on the Loess Hills Lanvedar Farm featuring fancy finger food, lemonade and dessert. Old English attire encouraged!

The **Union Pacific Railroad Museum** and **RailsWest Railroad Museum** in Council Bluffs aren't just for train fanatics. These two museums provide amazing insight into the railroad and its influence on Iowa and the United States. Experience Railroad Days, typically the second weekend in July, for a guided tour to 5 museums with a shuttle between stops.

After working up an appetite out on the road, visit **The Sugar Makery** in Glenwood. This nostalgic candy store has all the classics - hand crafted chocolates, gourmet sodas, fresh handmade butter and cream fudge. There are always 12 fudge varieties to sample and buy! And don't forget the popcorn - delicious caramel, cheese and candy flavors featuring real butter and real cane sugar.

For some country cowboy entertainment, attend the award-winning **Sidney, Iowa Championship Rodeo**. The rodeo is Iowa's oldest continuous outdoor rodeo, and is typically held the first week of August. If you can't make it for the Rodeo itself, visit **Iowa's Championship Rodeo Museum**.

Scenic Spots

For the best view the Loess Hills has to offer stop at:

Broken Kettle Grassland on Highway 12 south of Westfield in Plymouth County. Broken Kettle Grassland is not only The Nature Conservancy's largest preserve in Iowa, but it also contains the largest contiguous tract of native prairie left in the state. In 1999, the Conservancy found the prairie rattlesnake, an extremely rare species, at this site, making Broken Kettle even more important to the region. In the fall of 2008 TNC welcomed a herd of 28 bison at Broken Kettle Grasslands preserve. The terrain is steep and rugged in places and predominantly grasslands. The extensive prairie ridgetops feature a variety of plants and animals typically found further west in the Great Plains, and also provide a critical habitat for many species of prairie butterflies.

Preparation Canyon Scenic Overlook Located On Oak Ave. southwest of Moorhead provides one of the most iconic photo opportunities in the Loess Hills. Ridgetop trails are available for those who want to venture out, but there is also a large wooden deck with interpretive panels for those who prefer to just relax and take in the view. This is located on a gravel road.

Murray Hill Scenic Overlook located on F20 west of Pisgah offers a panoramic view of the Missouri River Valley. Yucca plants and native flowers dominate the Loess Hill prairie landscape. Interpretive signs are located at multiple levels of the overlook that explain the significance and history of the Loess Hills. This is one of the most picturesque locations in the Loess Hills. It is located in the Loess Hills Bird Conservation Area designated by the Iowa DNR.

Waubonsie State Park Overlook located on the south side of Hwy 2/Bluff Road north of Hamburg is not only located on the Loess Hills National Scenic Byway, but also the Lewis & Clark Historical Trail. The scenic overlook provides one of the rarest and greatest vistas of Iowa's unique Loess Hills and the Missouri River bottom.

Points of Discovery

For exceptional hands-on learning of the natural environment, tour the **Dorothy Pecaut Nature Center**. The Center features a great interactive exhibit about the Loess Hills geological formation and native plants and animals. There are live Birds of Prey exhibits and a Discovery Forest nature playscape.

The Loess Hills have hosted some pretty famous explorers! The **Lewis & Clark Interpretive Center & Betty Strong Encounter Center** showcases permanent exhibits about the Corps of Discovery's time in the present-day Sioux City area from late July to early September 1804. The expedition comes to life in exhibits that use interactive devices, including animatronic mannequins, computers, flip books, stamping stations, text-and-graphic panels, lift-and-drop panels, handpainted murals, a brass-rubbing station, and reproductions of military equipment. The Betty Strong Encounter Center connects to the Sioux City Lewis & Clark Interpretive Center to serve a permanent mission of "commemorating a history of encounters" that occurred before and after the expedition. It hosts free photo and art exhibitions, and offers free programs, events and activities that explore themes of the land, rivers and people of the region. Themes are as diverse as agriculture, Mighty Mo fishing, heritage food and music, and Native Games days.

The **Hitchcock Nature Center** is the perfect place to begin your Loess Hills exploration. Outside you will find an interpretive garden of native prairie plants, a patio area for picnicking and relaxing, and an observation desk that offers beautiful views of the park and the surrounding flora and fauna. Climb the 45-foot observation tower for a unique bird's eye view of the Loess Hills and adjacent landforms. Inside, experience a unique exhibit gallery featuring a variety of hands-on activities for visitors of all ages.

Looking for a bit of history? Iowa's landscape, location and natural resources have made it a significant in the development of the United States of America. During the Civil War, Iowa's location with slave states to the south and free states to the North and East, made it an important link in the Underground Railroad. In the town of Tabor, Iowa, a group of citizens with like-minded sympathies, worked together to help those "traveling" through Iowa to free states and territories. **The Todd House** was a station on the Underground Railroad and is on the National Register of Historic Places.

Local Flavors

Dave's Old Home Cafe in Pisgah. Yes, this is the place from CW McCall's famous 1970s ballad...The comfort food lives up to the legend!

For a hometown brewery with a great selection of high-quality beers the **Keg Creek Brewery** in Glenwood is a must-stop! The brewery has an open and comfortable environment that enhances craft beer education, enjoyment, and experimentation – no matter what your experience level. They promote craft beer education through discussion and tours, welcoming free thought and conversation. 'A little upscale with a bit of down-home.'

The Waubonsie Station in Tabor has something for everyone! Described as upscale dining with a family friendly atmosphere, this restaurant features amazing appetizers, mouth-watering dishes, a wide selection of local Iowa wines and craft beers along with the worlds best liquors. Enjoy live music every Thursday, Friday and Saturday with the best in local music from both local and national touring artists. Winner of the 2018 Iowa Tourism Award Winner for Best Dining Experience!

Sugar Clay Winery is tucked into the peaceful, rural Loess Hills setting, amidst the cedar trees and wildlife. The shaded deck leads to the 6-acre vineyard that boasts a beautiful valley view. Inside the tasting room you will discover their relaxed and approachable winery personality and style. They offer handcrafted wines, a limited beer selection and have recently added food!

Lodging Locales


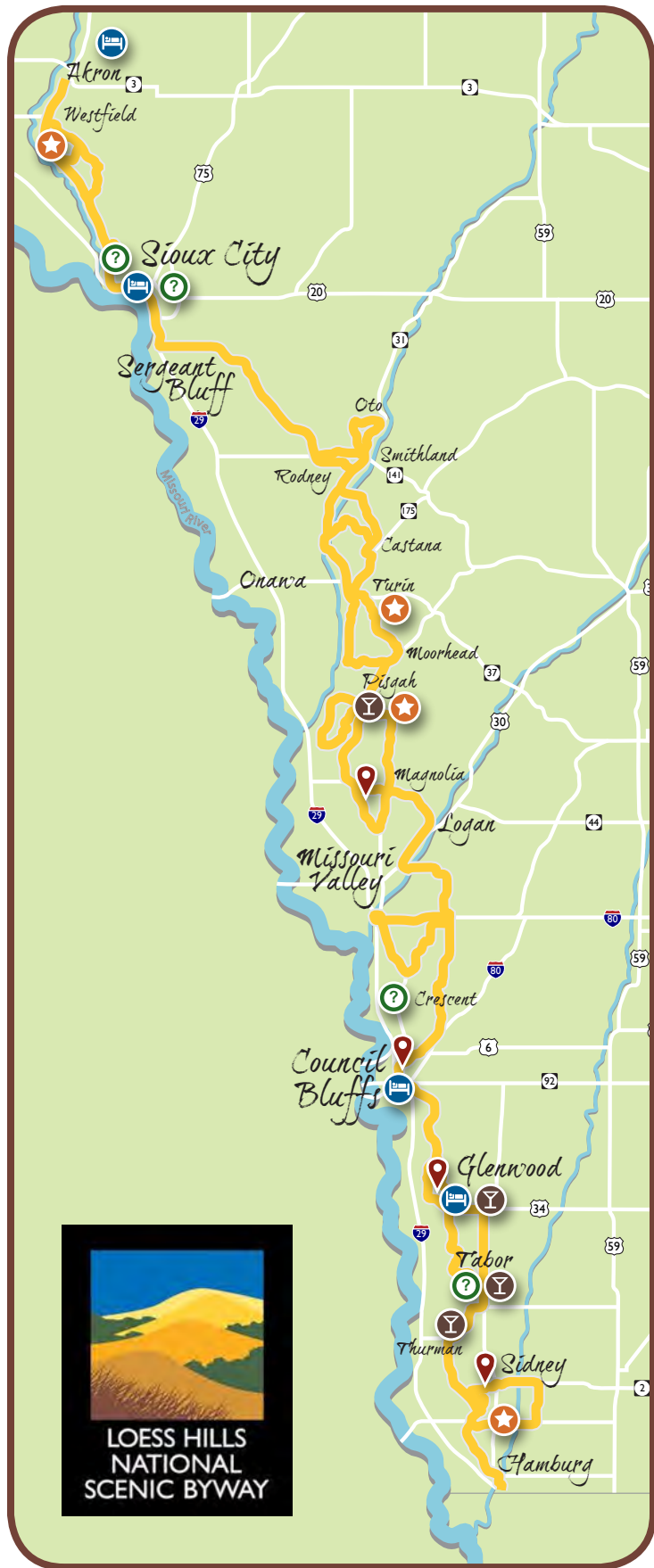
Unique lodging opportunities abound along the Loess Hills Scenic Byway.

Consider the **Hole N' The Wall Lodge** - don't let the name scare you! Located in Akron, the Main Lodge is a 3 story "built new to look old", state-of-the-art high tech facility. Framed in by an 1890's vintage notch and peg style barn; the Grand Hall features a 40-foot stone stacked wood burning fireplace and cozy furniture for relaxation. On top of all that, the Lodge has a fully-loaded gaming room and several authentic Native American teepees.

The **Hard Rock Casino & Hotel in Sioux City**, a boutique 54-room property in downtown Sioux City, is housed in the totally re-imagined historic Battery Building. Upon entering the hotel you'll find what was once a drop-off station for trains is now the Lobby Bar. Before heading to the attached Hard Rock Casino for dining, entertainment and gaming, guests can settle into their rock 'n' roll inspired rooms. Each room features an eclectic mix of historical architecture mingled with modern amenities and design elements.

Harrah's, Ameristar, or Horseshoe Casinos in Council Bluffs will offer gaming and dining in close proximity to your room.

Hotel Arthur (Glenwood)



For More Group Tour Options

Contact

Byway Coordinator: Rebecca Castle
 Golden Hills RC&D
 712 US-6
 Oakland, IA 51560
 Phone: 712-482-3029
 Website: www.goldenhillsrccd.org

